

How to Access Data from Your Closest GPS Station from UNAVCO Website

1. Go to UNAVCO.org

2. Hover over the “Instrumentation” tab.

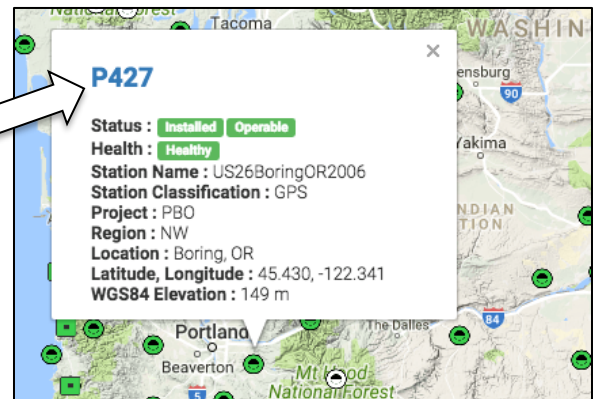
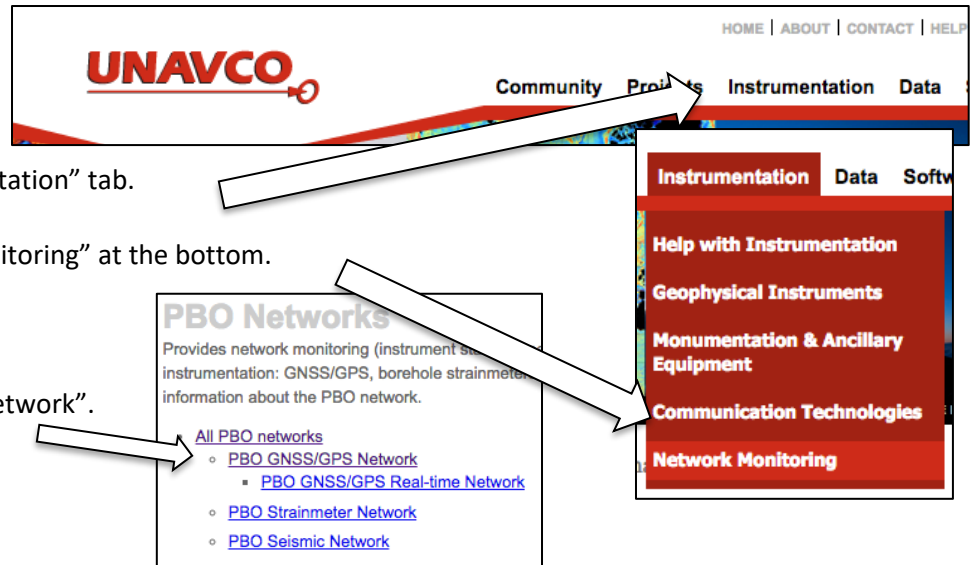
3. Click on the “Network Monitoring” at the bottom.

4. Under PBO Networks, click on “PBO GNSS/GPS Network”.

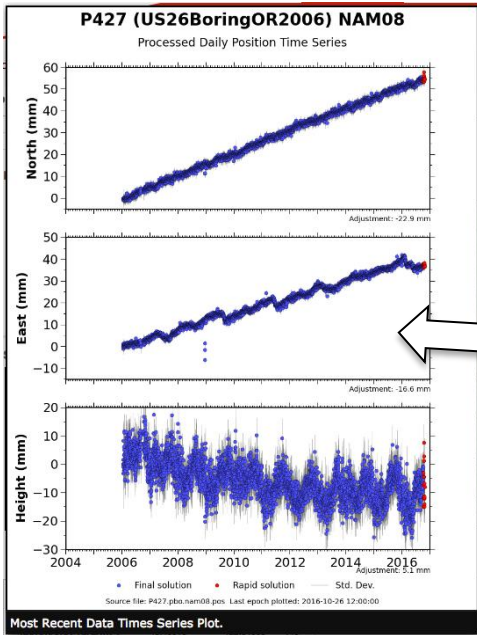
5. This brings you to a map. Zoom into the area closest to your location.

6. Click on the green dot closest to your location. It will bring up a window showing information about the station.

7. Click on the Station ID:




- On the Station Overview page, click on the "Station Position" image to bring up the most recent time-series plot for the station.



P427 - Overview | PBO Station Page

Overview | Data Products | Station Health | Maintenance

P427 Station Overview Station Type: GPS



Station Information

Station Status:	Installed/Operable
Station ID:	P427
Station Name:	US26BoringOR2006
Location (City, State):	Boring, OR
Monument Type:	DDBM
Station Type:	2006-01-17
Install Date:	

Station Data

IGS Site Log:	Text File
Installation Report:	BIRT Report
Time Series Data:	NAM08 CSV IGS08 CSV
Time Series Plot Viewer:	Nearby GPS Plots
Realtime Dataflow:	Not Available
Meteorologic Plots:	Not Available

Colocated Instruments

None